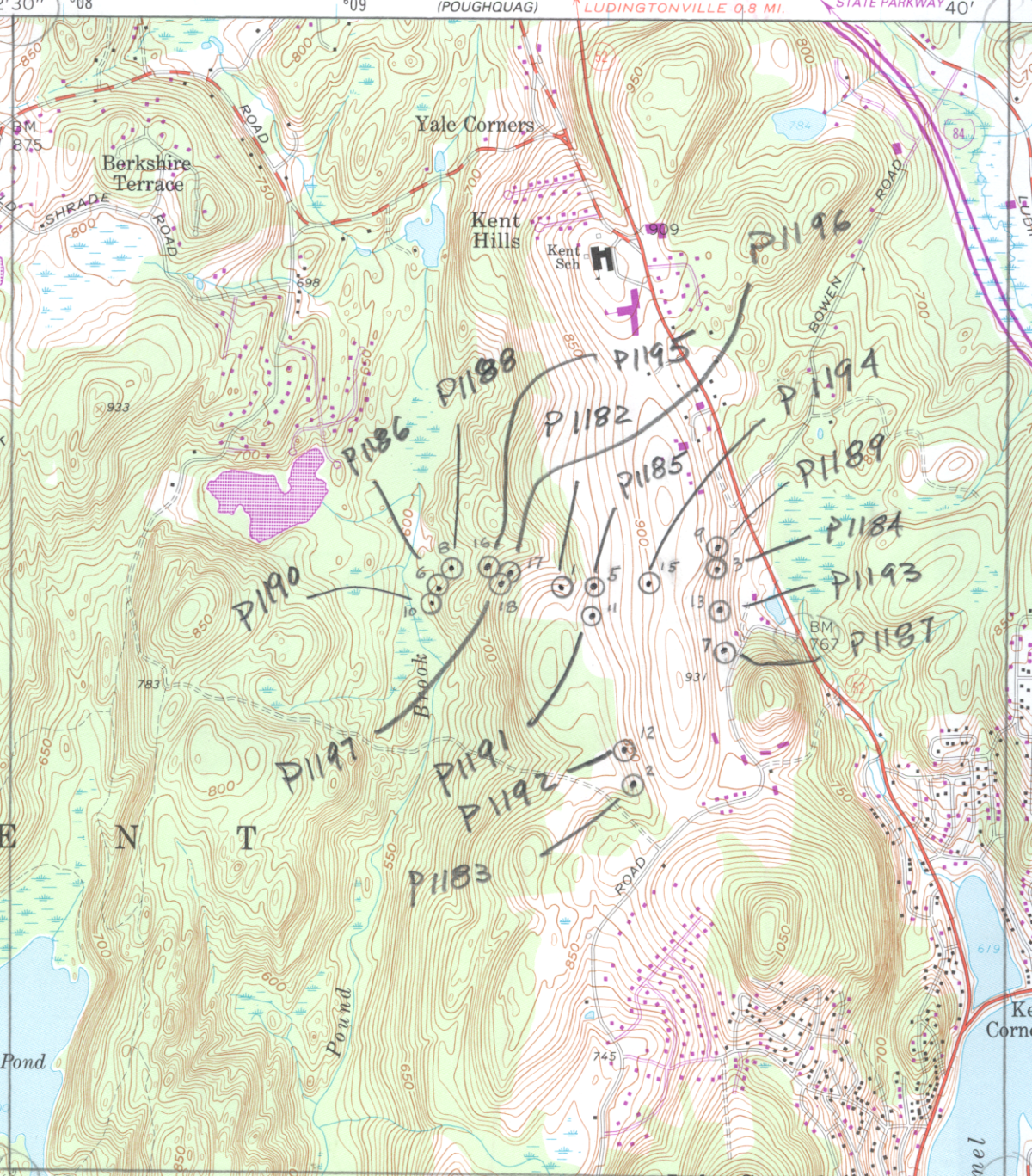
(POUGHQUAG)
LUDINGTONVILLE 0.8 MI.
STATE PARKWAY
Yale Corners
Berkshire Terrace
SHRADE ROAD
Kent Hills
Kent Sch
BOWEN ROAD
BM 875
BM 767
Brook
Pond
ROAD
P1196
P1195
P1194
P1188
P1182
P1189
P1186
P1185
P1184
P1190
P1193
P1187
P1197
P1191
P1192
P1183

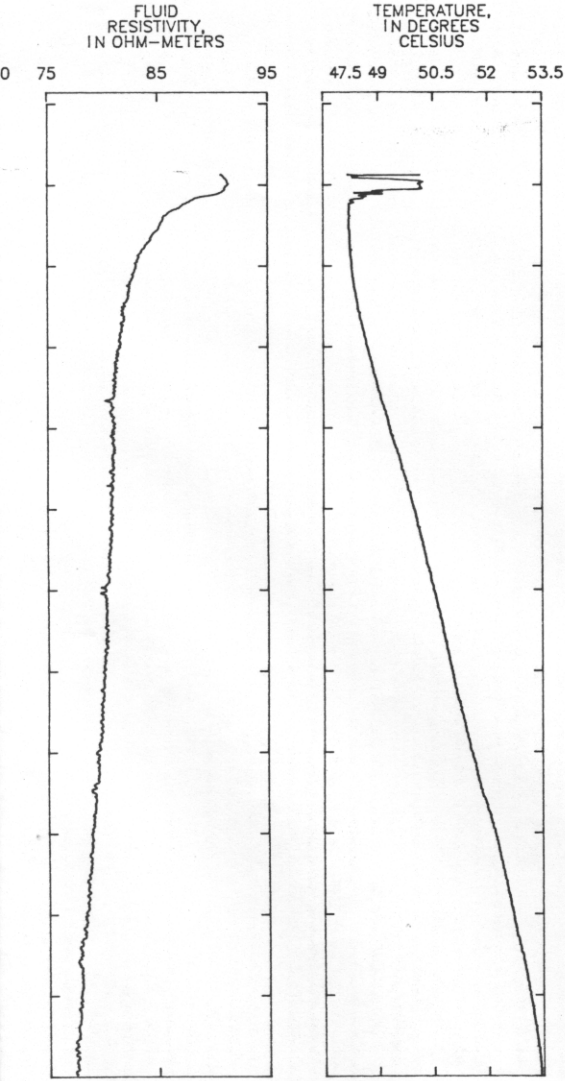
FLUID
RESISTIVITY,
IN OHM-METERS
0
75
85
95
TEMPERATURE,
IN DEGREES
CELSIUS
47.5
49
50.5
52
53.5

M16
698
P1195

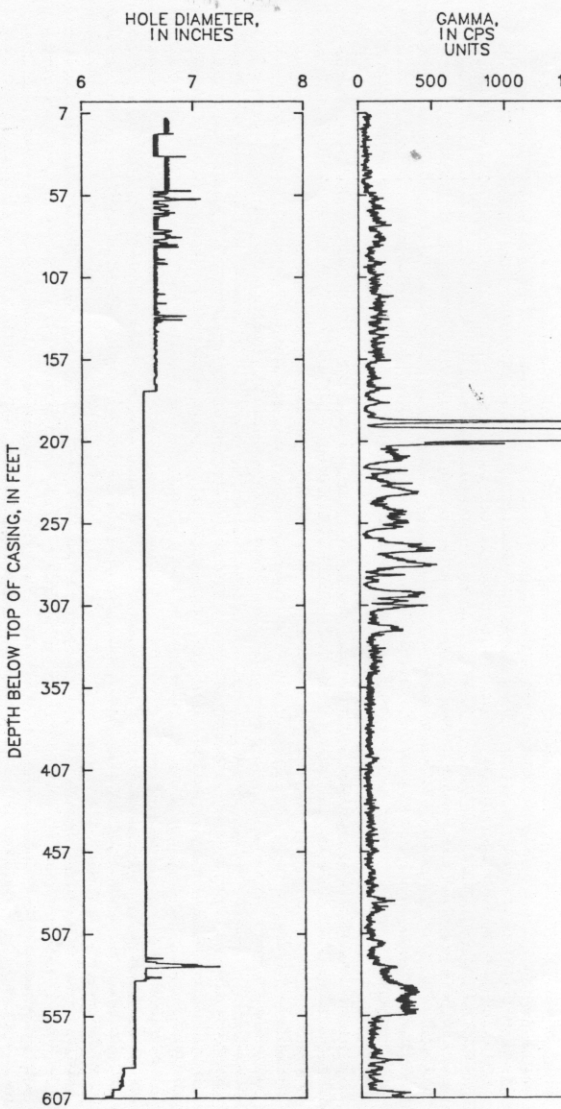


WELL ID M16

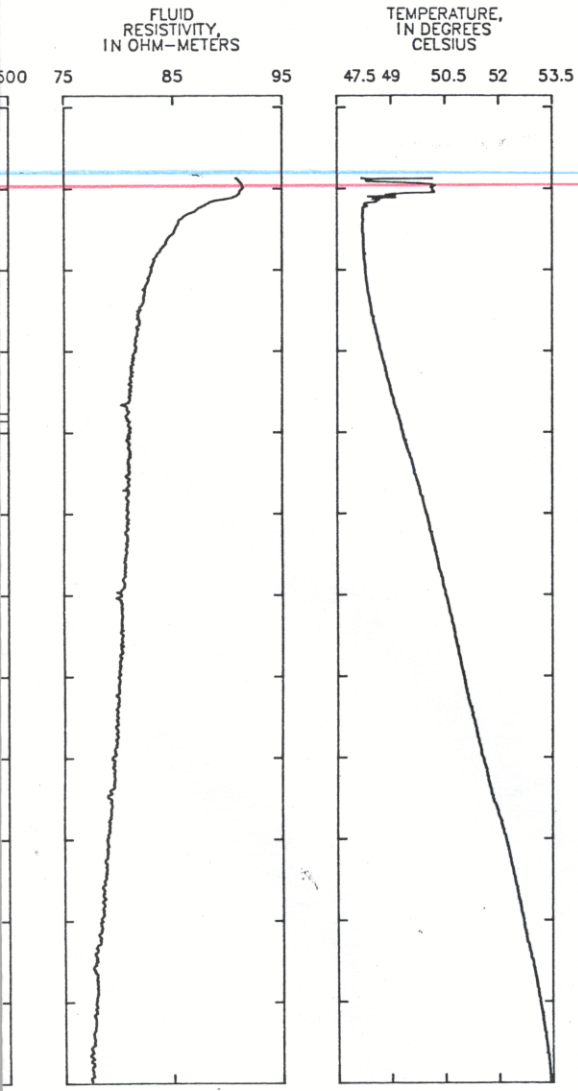
FLUID
RESISTIVITY,
IN OHM-METERS
75
85
95
TEMPERATURE,
IN DEGREES
CELSIUS
47.5
49
50.5
52
53.5
CASED

M16

P1195

OVERBURDEN 34

WL = 45.99 8-26-92 0910

YIELD = 10 GPM

CASED = 56 FT

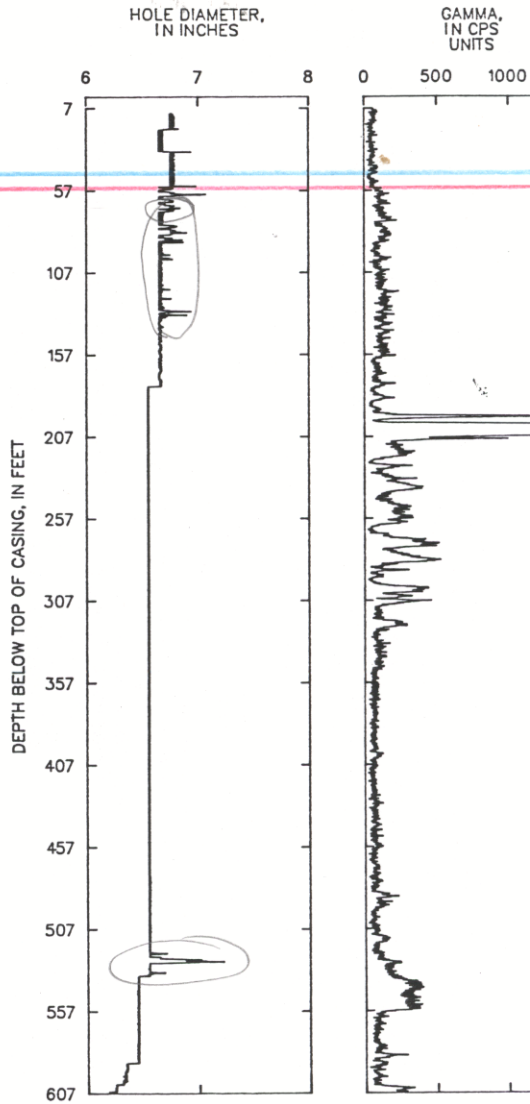


WELL ID M16

41 28 55 073 41 17 01

M16
698 = TOC
P1195

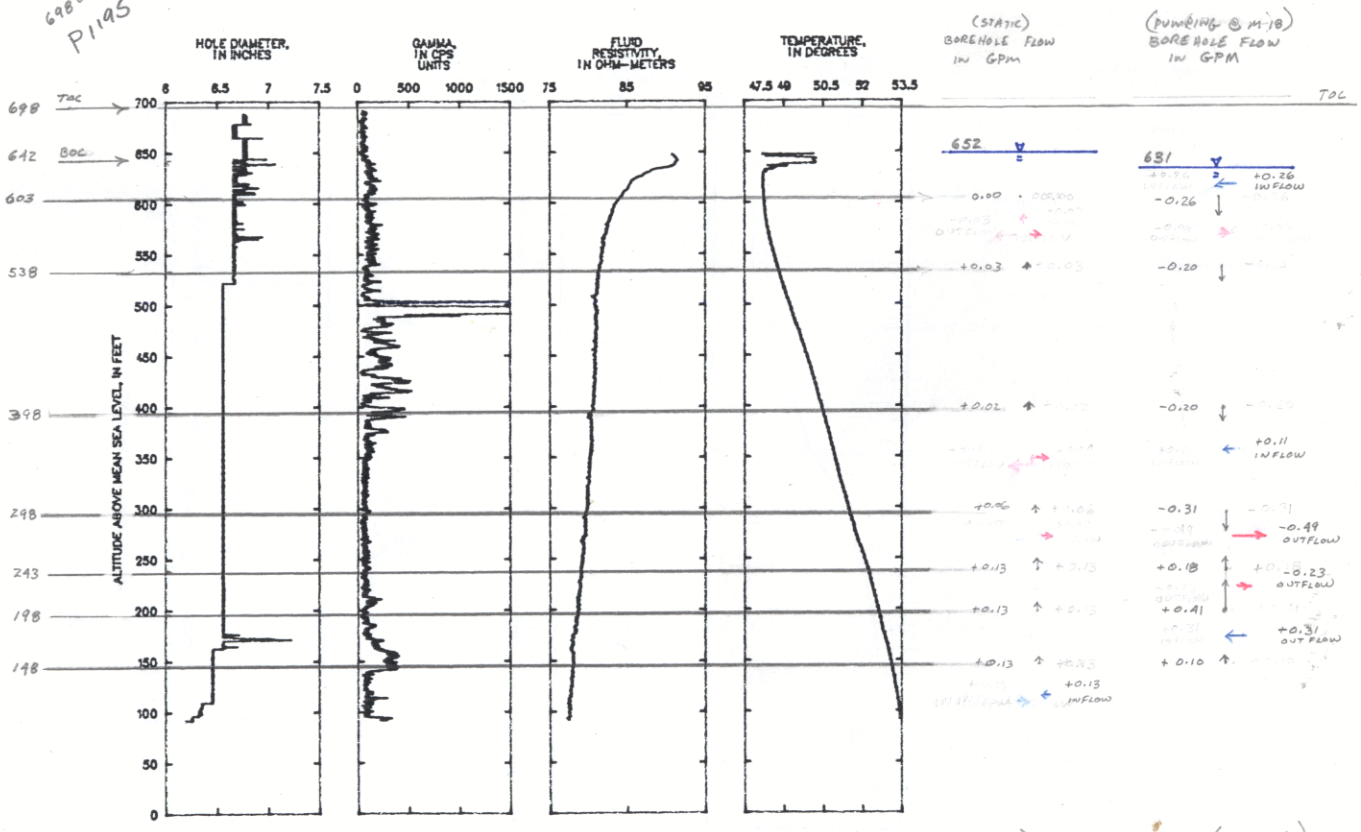


WELL ID M18

WL (STATIC) 9-20-92 (PUMPING) 9-24-92

FLOW (STATIC) 10-1-92 (PUMPING) 9-24-92

LOGGED 8-26-92

Well 16

WELL OWNER J.G. Carmel DATE 10-10-88

ALT # 697

TELEPHONE #

WELL LOCATION The Meadows
Horsepound Rd
Carmel

DEPTH 610

7" CASING 56

DRIVE SHOE

SET-UP

STATIC

OTHER 2 Bags of Portland

TEST 10 gpm

COMMENTS

FORMATION DESCRIPTION

1-34 Tan Hardpan
35' Large granite
35-56 Solid ledge
66' Brown Sem } 5 GPM
74 - Brown Sem
574 Fractured Granite - 5 GPM

DRILLER Mitch

DV B

Please see P1197 (USGS Miscellaneous Other ID) for composite cross-sectional logs for the following log types, observation wells and field notes;

Observation Wells

| USGS # | Field # |
|---|---|
| P1184 | M3 |
| P1194 | M15 |
| P1185 | M5 |
| P1182 | M1 |
| P1196 | M17 |
| P1197 | M18 |
| P1195 | M16 |
| P1188 | M8 |
| P1186 | M8 |
| P1190 | M10 |

Log Types

Fluid Resistivity
Single Point Resistance
Temperature
Heat Pluse Flowmeter – Static Conditions
Heat Pluse Flowmeter – Pumping Conditions
Caliper

Field Notes